
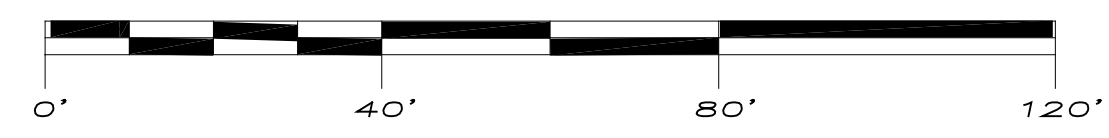


SITE DEVELOPMENT PLAN



ELEVATION @ ENTRY SIGN

NOTES

OWNER OF RECORD:  
TRYGUE & MURIEL HANSEN  
321 THAYER POND ROAD  
WILTON, CT

LOT ZONE: R-2A

LOT AREA (PROPOSED): 2.222 AC

UPLAND AREA COVERAGE (PROPOSED): .86 AC

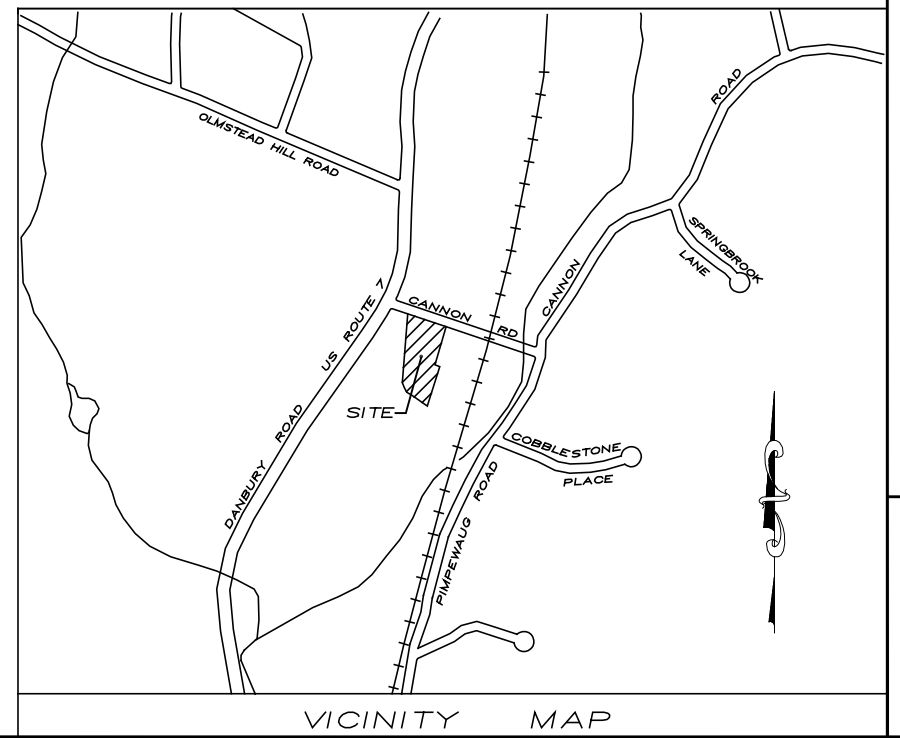
EXISTING BUILDING COVERAGE: 3,340 SF/ 3.5%

PROPOSED BUILDING COVERAGE: 3,445 SF/ 3.6%

EXISTING SITE COVERAGE: 14,330 SF/ 20.0%

PROPOSED SITE COVERAGE: 11,535 SF/ 11.9%

PARKING SPACES: 14 + 1 HC = 15



Project Name & Address  
**ABC OF WILTON, INC.**  
**15 CANNON ROAD**  
**WILTON CT, 06897**

Project No.  
**05.005**

Sheet Name  
**Site Development/  
Landscape Plan**

d 18 July, 2005  
s 1" = 40'-0"

Sheet No.

**SA-1**